

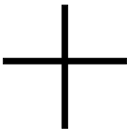
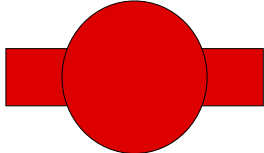

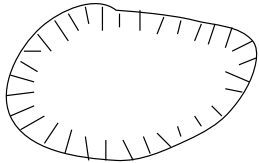

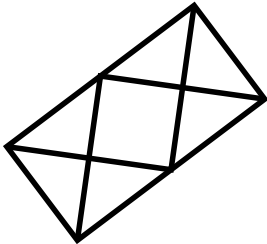


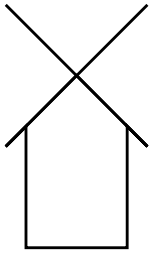

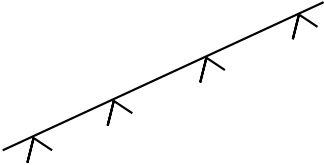


<p>Youth Hostel</p>		<p>Church or chapel with a tower</p>	
<p>Church or chapel with a spire</p>		<p>Church or chapel without a spire/tower</p>	
<p>Bus or coach Station</p>		<p>Radio or TV mast</p>	
<p>Quarry</p>		<p>Chimney or tower</p>	
<p>Glasshouse</p>		<p>Heliport</p>	

Cut out the dominoes above, and try to join them into a full square, linking the description with picture found on the map.

<p>Triangulation Pillar</p>	
---------------------------------	---

<p>Windmill with or without sails</p>	
---	---


<p>Windpump</p>	
-----------------	---

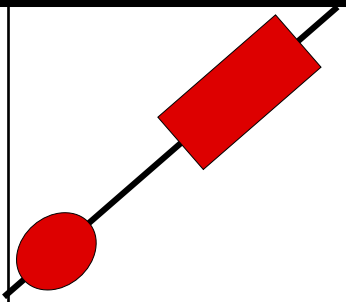
<p>Electricity transmission line</p>	<p>P</p>
--	-----------------


<p>Post Office</p>	<p>PH</p>
--------------------	------------------

<p>Public House</p>	<p>MS</p>
-------------------------	------------------






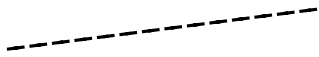

<p>Mile Stone</p>	<p>Castle</p>
-----------------------	----------------------

<p>Non-Roman Antiquities</p>	
----------------------------------	---

<p>Battlefield (with date)</p>	
------------------------------------	---

<p>Railway stations</p>	
-----------------------------	---

Cut out the dominoes above, and try to join them into a full square, linking the description with picture found on the map.

Railway Cutting		Railway Tunnel	
Golf Course		Public convenience	
Telephone (public)		Parking	
Information Centre		Picnic Site	
Camp Site		Footpath	

Cut out the dominoes above, and try to join them into a full square, linking the description with picture found on the map.